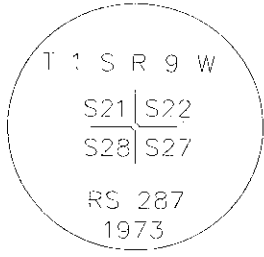





OREGON PUBLIC LAND CORNER REPORT / RESTORATION REPORT
Tillamook County Surveyor's Office

SECTION: Southeast corner of Section 21	TOWNSHIP 1 South	RANGE 9 West
COUNTY: Tillamook		DATE: 01-11-13
CORNER DESIGNATION: Section corner common to Sections 21, 22, 28, and 27, Township 1 South, Range 9 West, W.M.		(Please check one)
		<input type="checkbox"/> Condition Report Only
		<input type="checkbox"/> GPS Session
		<input checked="" type="checkbox"/> Rewitness
		<input type="checkbox"/> Unrecorded
		<input type="checkbox"/> Surveyed In
		<input type="checkbox"/> Referenced Out
Previous Rewitnesses, Restorations and Surveys, etc.: Rewitness Card #213; Rewitness Book 6, Page 408; Tillamook County Survey Records.		
Found Monument(s) and Accessories (Condition & Source): Found a 3" diameter Tillamook County Brass cap in concrete and cast iron monument case. This monument is now a subsurface monument. The cap is in good condition and stamped as shown hereon. Reference points were set at road surface from the existing monument in the monument case and a 2" diameter Tillamook County Brass cap was set in concrete using these reference points. The monument is now at the road surface. GPS observations have been obtained for this corner position. The coordinates are provided here in WGS84, Latitude and Longitude. Latitude: North 45° 27' 47.33396"; Longitude: West 123° 46' 57.20967".		
Sketch of Found Monument (now a subsurface monument):	Sketch of Set Monument (at road surface):	
		
New accessories set: Set a 72" hat section post West 26.4'. A scribed triangle with a nail in the center was placed on each power pole listed below. Power Pole #288811 bears North 72° 28' 00" West 27.7'; Power Pole #271812 bears South 79° 29' 55" West 178.9'; Power Pole (no #) bears North 7° 08' 55" West 31.8'. A distance check was made from the section corner to the W 1/16 corner and found to be at 1325.26', the same distance as shown on Map A-7652, Tillamook County Survey Records.		
Bearing Trees: There are no trees in this area that can be used as corner accessories.		
Location & Comments: This corner monument is located in the center of the North bound lane on the crossover road between Fairview County Road, (Old State Highway 6) , and the present location of Wilson River State Highway #6.		
Firm / Agency: Address: TILLAMOOK COUNTY SURVEYOR'S OFFICE 201 Laurel Avenue Tillamook, Oregon 97141		SURVEYOR'S SEAL  <i>Joseph V. Jensen</i>  RENEWAL DATE: 08-30-2013
Party Chief: Joe Jensen, P.L.S. 60067, Deputy County Surveyor and Survey Supervisor.		
Notes:		
Witness: Danny R. McNutt, P.L.S. 49230, Tillamook County Surveyor; Michael R. Rice, L.S.I. 16723, Survey Technician.		

